

**From:** Mike Bird [REDACTED] >

**Sent:** 11 July 2019 17:33

**To:** Jones, Hefin <HEFIN.JONES@planninginspectorate.gov.uk>; Cleve Hill Solar Park <CleveHillSolarPark@planninginspectorate.gov.uk>

**Cc:** PHILLIPS Gareth <G [REDACTED]>; COLE Peter < [REDACTED]>; [REDACTED] >; [REDACTED] >; Simon McCarthy < [REDACTED]>; Emily Marshall < [REDACTED]>; James Senior < [REDACTED]>; Clare Walters < [REDACTED]>; Paul Phillips < [REDACTED]>

**Subject:** EN010085 - Cleve Hill Solar Park - Additional Submission by the Applicant

Hefin,

**EN010085 - Cleve Hill Solar Park - Additional Submission by the Applicant**

As discussed earlier in the week, the Applicant wishes to submit the following documents (6 no.) in advance of the commencement of the examination hearings next week:

- The Applicant's Comments on Responses to ExQ1
- Accompanied Site Inspection Maps
- Equality Impact Assessment
- Updated ES Figure 5.3(a)
- Written Representation by the Applicant on Heritage Policy
- Progressed Statement of Common Ground between the Applicant and the Marine Management Organisation (July 2019)

I would be grateful if you could confirm receipt.

Kind regards,

Mike

**Michael Bird**

Tel: 01904 715470

Mob: [REDACTED]

Email: [REDACTED]

**Arcus**

1C Swinegate Court East  
3 Swinegate  
York  
YO1 8AJ

[www.arcusconsulting.co.uk](http://www.arcusconsulting.co.uk)





# CLEVE HILL SOLAR PARK

## SITE MAPS FOR THE ACCOMPANIED SITE INSPECTION

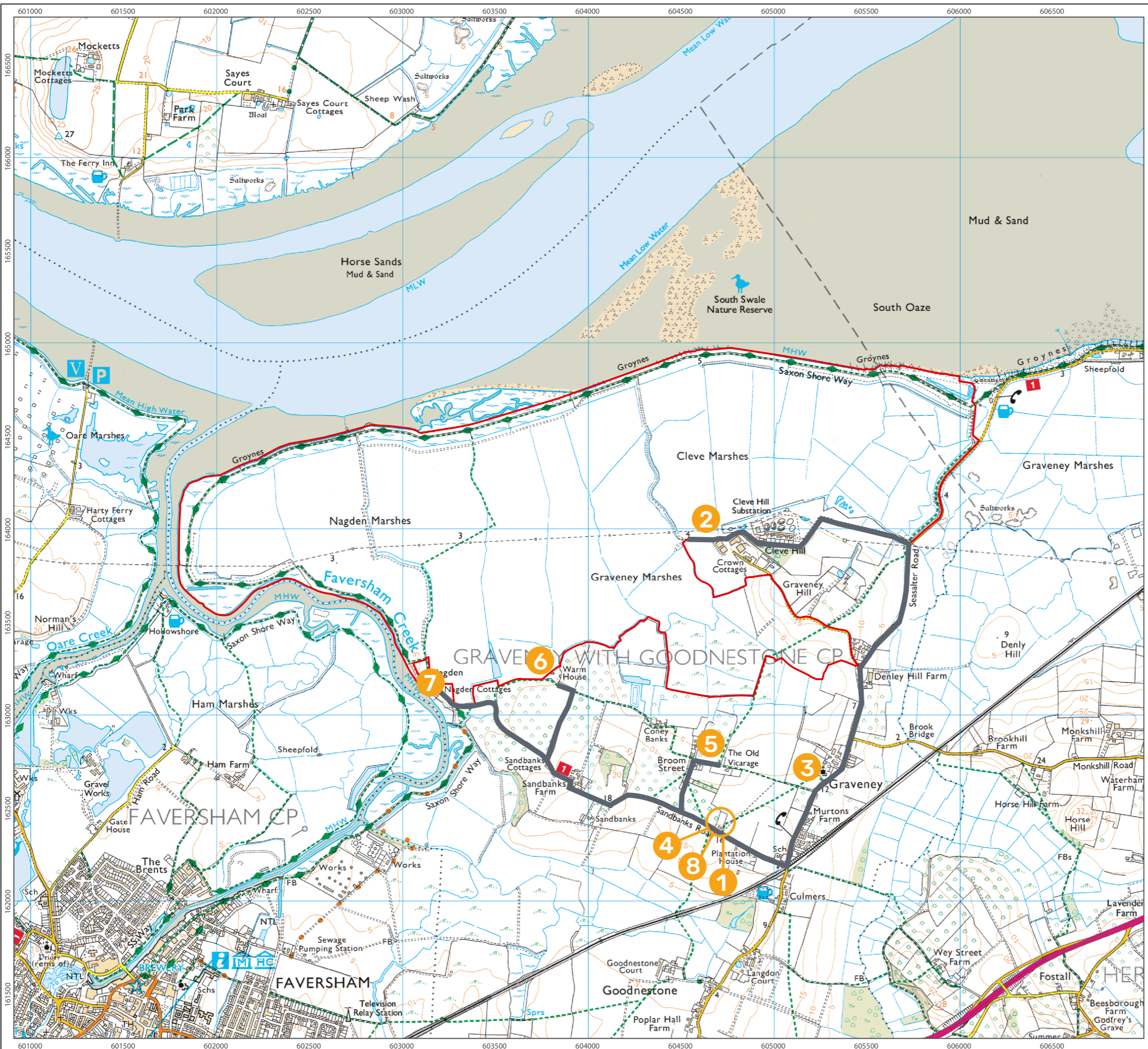
July 2019  
Revision A

Submitted: Additional Submission

[www.clevehillsolar.com](http://www.clevehillsolar.com)



**CLEVE HILL**  
SOLAR PARK

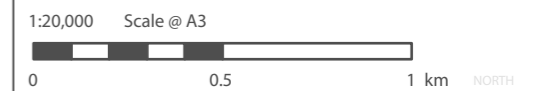


### Key

- Site Boundary
- Accompanied Site Inspection Route

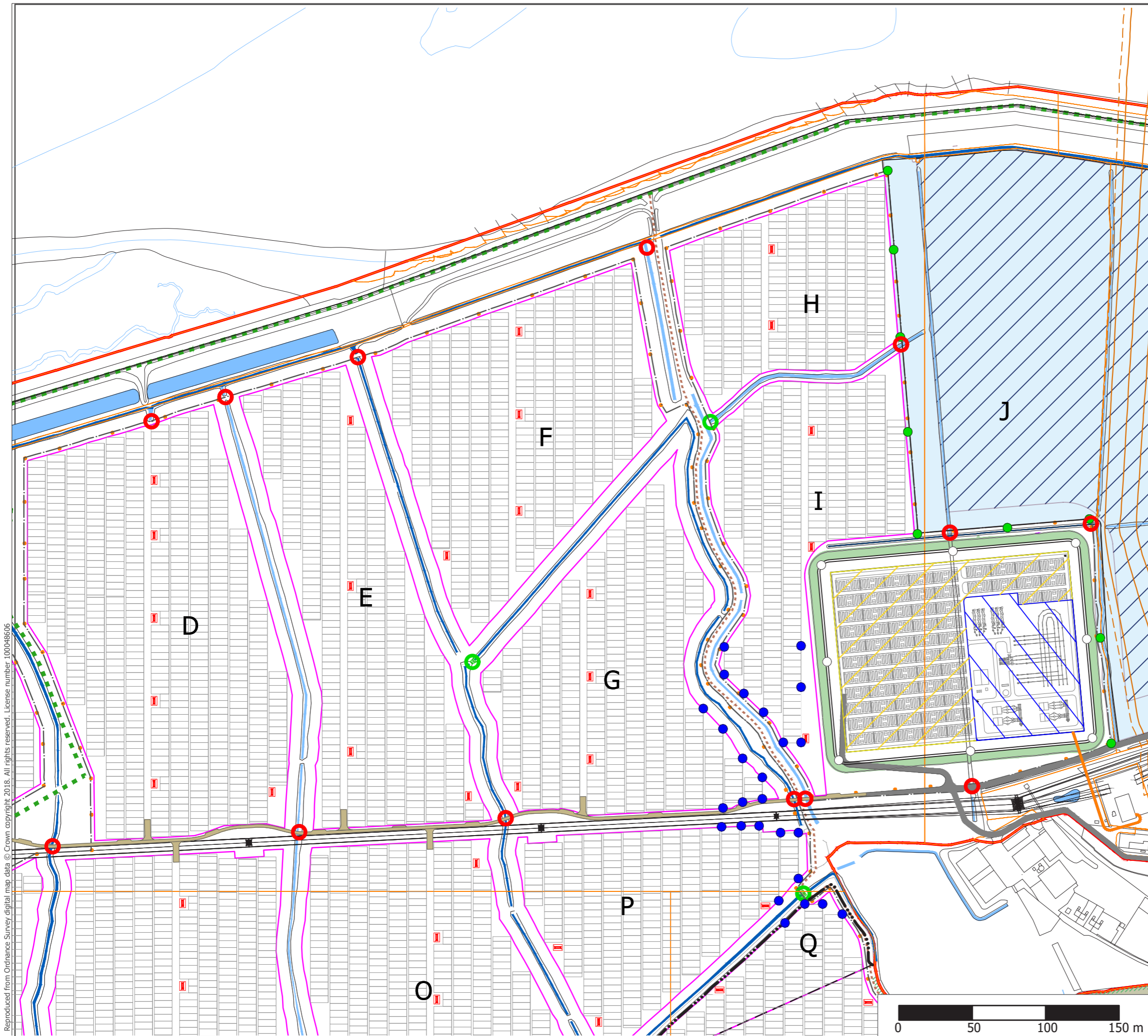
#### Accompanied Site Inspection Locations

1. Graveney Village Hall - 9.00am
2. Cleve Hill Substation - 9.30am
3. All Saints Church, Graveney - 10.30am
4. Return to Graveney Village Hall - 11.00am
5. Broom Street and the lane outside the Old Vicarage - 11.10am
6. Warm House - 11.20am
7. The area around Nagden Cottages - 11.40am
8. Travel back to Graveney Village Hall - 11.45am



### Accompanied Site Inspection Locations

**Cleve Hill Solar Park**



Reproduced from Ordnance Survey digital map data © Crown copyright 2018. All rights reserved. License number 100048606

- Development Site Boundary
- Existing 11kV Wood Pole Line to be removed
- Proposed 11kV Underground Cable
- Development Parcels-Represent Maximum Area proposed for siting of Solar Panels
- Solar PV Array
- Transformers
- Fencing
- Proposed CCTV Camera Location
- Site Access
- Spine Road
- Electrical Compound
- Energy Storage Facility
- Development Substation
- Indicative 400KV Underground Cable Route
- Flood Protection Bund
- Public Right of Way
- Proposed Permissive Route
- Arable Reversion HMA
- Functional AR HMA (50.1 ha)
- Cleve Hill Substation HMA
- Freshwater Grazing Marsh HMA
- Lowland Grassland Meadow HMA
- Proposed Culverts
- Improved Culverts
- Solar Park Flags
- Arable Reversion Habitat Management Area Flags
- Electrical Compound Flags

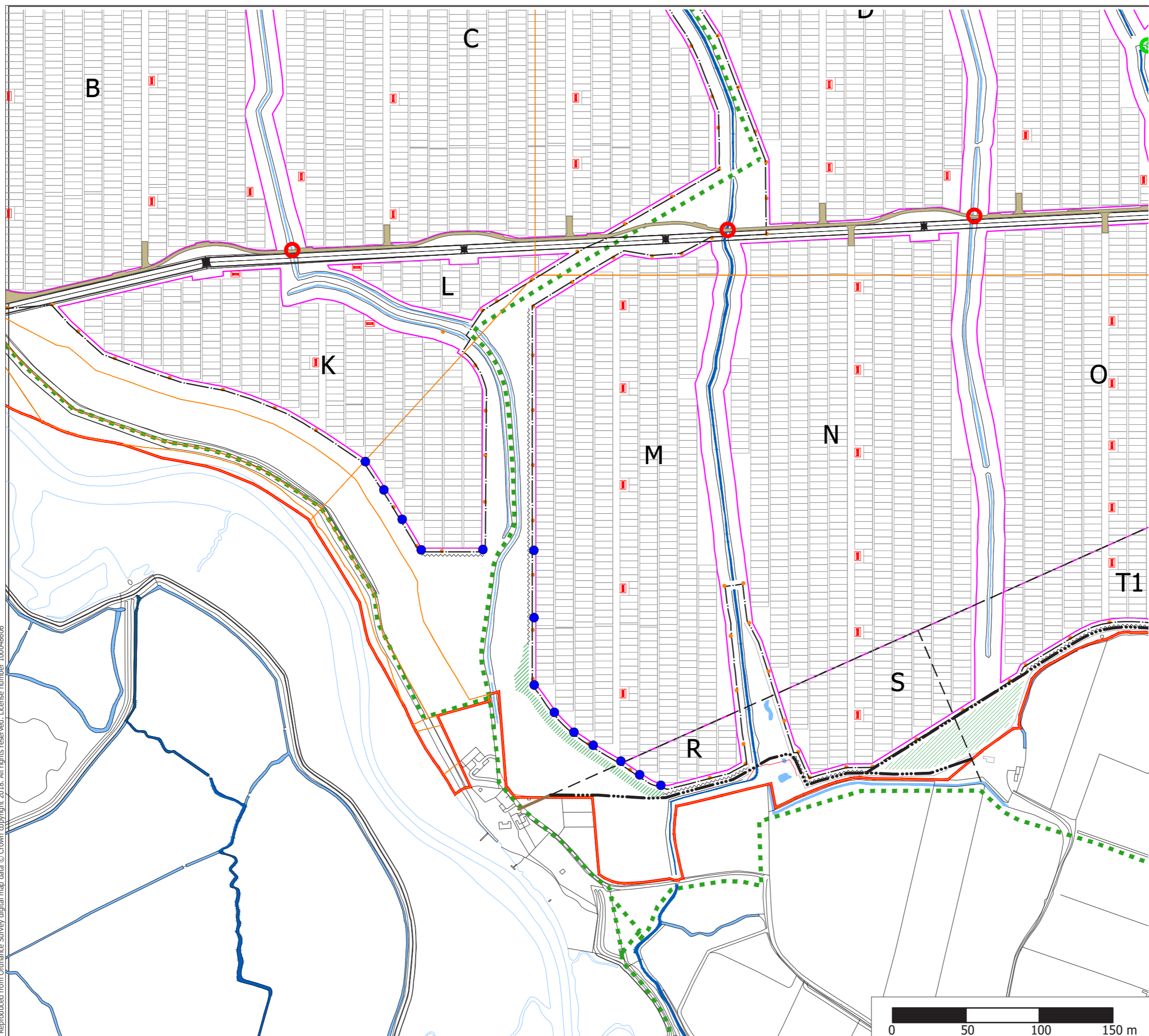
1:5,000 @A3 ▲ NORTH















Produced By: LH	Ref: 2238_DR_ENV
Checked By: MB	Date: 11/07/2019

Cleve Hill Substation Flags

**Accompanied Site Inspection**

Reproduced from Ordnance Survey digital map data © Crown copyright 2018. All rights reserved. License number 100048606



-  Development Site Boundary
-  Existing 11kV Wood Pole Line
-  Existing 11kV Wood Pole Line to be removed
-  Proposed 11kV Underground Cable
-  Development Parcels-Represent Maximum Area proposed for siting of Solar Panels
-  Solar PV Array
-  Transformers
-  Fencing
-  Proposed CCTV Camera Location
-  Proposed Landscape Screening
-  Public Right of Way
-  Proposed Culverts
-  Proposed Native Hedging
-  Solar Park Flags

1:5,000 @A3



Produced By: LH

Ref: 2238\_DR\_ENV

Checked By: MB

Date: 22/10/2018

Nagden Cottage Flags

**Accompanied Site Inspection**

